



GROSSGLOCKNER HOCHALPENSTRASSE



INFORMATION FOR

COACH OPERATORS
TOUR OPERATORS
HOSTS

Discount for regular
customers!
grossglockner.at

AUSTRIA'S HIGHEST *vista!*

GROSSGLOCKNER
3.798 m

GROSSES WIESBACHHORN
3.564 m

JOHANNISBERG
3.453 m

EDELWEISSPITZE
2.571 m

PASSHÖHE HOCHTOR
2.504 m

FUSCHER TÖRL
2.428 m

KAISER-FRANZ-JOSEFS-HÖHE
2.369 m

PIFFKAR
1.620 m

HEILIGENBLUT AM
GROSSGLOCKNER
1.301 m

FUSCH AN DER
GROSSGLOCKNERSTRASSE
815 m

GLETSCHER

grossglockner.at

 GroßglocknerWIFI



A PLEASURE RIDE INTO THE HIGH MOUNTAINS

The Grossglockner High Alpine Road has been one of the most monumental symbols of Austria for more than 80 years. It combines the high art of high alpine road construction with the grand nature experience in the Hohe Tauern National Park, the largest national park in Central Europe and one of the most fascinating landscapes in the world.

FREE ADMISSION
TO ALL
EXHIBITIONS

Unique exhibition on alpine ecology
ALPINE NATURE SHOW MUSEUM

Exhibition „Glacier.Life“ &
the world's highest automobile exhibition
KAISER-FRANZ-JOSEFS-HÖHE

“History of the Construction of the Road”
GATEHOUSE AT FUSCHER LAKE

Exhibition “Pass and Sacred Site”
HOCHTOR

Natural wonders
GASTHAUS SCHÖNECK

and much more



Every year nearly one million visitors from around the world “conquer” the legendary **“Kaiser-Franz-Josefs-Höhe”** at 2,369 meters above sea level on the Grossglockner High Alpine Road. Rising high above the Pasterze glacier, the largest remaining glacier in the eastern Alps, the highest peak in Austria seems almost within reach. On the way beautiful natural spectacles, panoramic views, pastures and inns, nature trails and exhibitions invite you to make numerous stops. A comprehensive visitor offer provides travellers of all ages and activity levels many possibilities for activities: from guided hikes to cheese tasting or a free exhibition. In addition to hiking and exhibitions, there are inns and mountain farms along the Grossglockner High Alpine Road which invite you to take culinary breaks. For families with children there are four theme playgrounds to visit: “Gold Prospector” (Pifflkar), “Construction of the Road” (Fuscher Lake), “Snow Fun at Hochtör” and “From Egg to Butterfly” (Gasthaus Schöneck) which provide an opportunity to playfully explore the Grossglockner High Alpine Road.

WALKS AND HIKES

Explore the flora and fauna of the Hohe Tauern National Park on exciting nature trails and family-friendly walking trails at Pifflkar, Gasthaus Schöneck and at the south portal of the Hochtör. The trail around Fuscher Lake takes about ten minutes to complete. Bend 3 on the Glacier road is the starting point for a short hike to the Nassfeld waterfall. At the Kaiser-Franz-Josefs-Höhe, three hikes are possible: The Gamsgrube Trail (an excellent theme trail) runs high above the glacier landscape through several tunnels where

myths and legends are replicated (walking time of about 1 hour - Attention: daily at 11:00 am it is possible to take a free guided hiking tour of the alpine trail with national park rangers).

Ten minutes on the Kaiserstein Panorama Trail takes you to the Wilhelm Swarovski Observatory. Here visitors have the opportunity to observe the glaciers, as well as mountaineers, marmots and ibex, using the latest optical equipment. And an alpine trail for proficient hikers to the Pasterze Glacier Trail by Glacier cable car or a hike of about 1.5 hours.

KAISER-FRANZ-JOSEFS-HÖHE

The highlight of the excursion is the Kaiser-Franz-Josefs-Höhe, which is worth a visit whatever the weather. The huge forecourt, which is also a viewing platform, affords spectacular views of the Pasterze glacier and the Grossglockner.

The visitor centre at the Kaiser-Franz-Josefs-Höhe offers a wide range of exhibitions on four floors:

- National Park Information Centre
- Exhibition “Glacier.Life”
- Exhibition “Fascination of Ice and Glacier”
- Adventure trail “Rock and Ice”
- Glockner cinema
- Highest automobile exhibition “Success story of the automobile” (Austrian Museum special price)
- Art Exhibition “Alpenliebe”

Discount for
regular customers!
grossglockner.at

GROSSGLOCKNER
3.798 m

GROSSES WIESBACHHORN
3.564 m

JOHANNISBERG
3.453 m

EDELWEISSPITZE
2.571 m

PASSHÖHE HOCHTÖR
2.504 m

FUSCHER TÖRL
2.428 m

KAISER-FRANZ-JOSEFS-HÖHE
2.369 m

PIFFKAR
1.620 m

HEILIGENBLUT AM
GROSSGLOCKNER
1.301 m

FUSCH AN DER
GROSSGLOCKNERSTRASSE
815 m


Exceptional views of the Alpine Nature Show and the Hohe Tauern with the Wiesbachhorn in the background



Marmots - cute furry animals of the Alps



11 Kaiser-Franz-Josefs-Höhe and the Pasterze glacier overlooking the Grossglockner



Highest automobile exhibition in the world



DRIVING PLEASURE & ENJOYMENT OF NATURE

At a length of 48 kilometres the Grossglockner High Alpine Road leads you from the Salzburg and Carinthian sides up into the alpine highlands. It takes you high above the Pasterze glacier. Marmots and ibexes are among your notable companions. Another feature of the road is the spectacular route of the ten-kilometre Panorama section at around 2,300 meters above sea level.



TOUR DESCRIPTION COMING FROM SALZBURG (NORTH-SOUTH)

1 PIFFKAR (1,620 M)

The first stop is Piffkar after bend 4 at 1,620 meters above sea level. Special exhibitions are held regularly, as currently the exhibition „Salzburg's Tallest - the Fascination of Mountains“, as well as a theme playground, a restaurant, a shop and snack area invite you to take a short break.

Piffkar extends up the mountain and is a Special Protection Area of the Hohe Tauern National Park through which a thirty minute educational nature trail traverses: The larch meadows provide a nice diversion with its rare plants, flowers and grasses, a panorama board with a view of six glaciers and the mountain spruce forest with voice samples of ten birds.

2 HOCHMAIS (1,850 M)

At 1,850 meters above sea level you reach the Observatory Hochmais with panels on "Glaciers, the Rotmoos and the altitudes of vegetation" as well as a directional viewing aids to the most famous peaks of the facing mountain range.

The road continues upwards with uninterrupted views of the mountains and high alpine pastures and at about 2,100 meters above sea level crosses a rugged rock-fall area named Hexenküche. Due to the numerous bends and the constant changes of direction the views are spectacular.

3 HAUS ALPINE NATURSCHAU (2,260 M)

The "Alpine Nature Show" on "Upper Nassfeld" is a modern museum with the world's only exhibition dedicated to alpine ecology. Amid the ancient landscapes of the national park visitors learn about complex ecological relationships and interrelationships, fascinating survival strategies, special animals and plants. The special features include the "Marmot-Show" in the multimedia theatre and the exhibition "Crystals - Treasures of the Hohe Tauern". On the grounds surrounding the house you can go for a walk through the "World of Lichen in the High Mountains" and experience high alpine nature. There is ample parking, a beautiful picnic area and a cosy restaurant.

4 EDELWEISS SPITZE (2,571 M)

Shortly before the Fuscher Törl turn left onto the 1.6 km long access road to reach the highest point on the Grossglockner Road, the Edelweiss Peak. Next to the lookout tower with a souvenir shop and Bikers Point, is the Gasthaus Edelweiss Peak which has magnificent views. Driving on the road is not permitted for vehicles over 3.5 tonnes. From the lower lying restaurant Fuscher Törl (Dr.-Franz-Rehrl-Haus) directly on the Glockner Road it is possible to climb on foot across the Edelweiss Ridge to the Edelweiss Peak. It takes about 20 minutes to cross the approximately 150 meter difference in altitude.



9

Exhibition "Pass and Sacred Site, Hochtor"



5 FUSCHER TÖRL (2,428 M)

The Fuscher Törl is important due to its location overlooking the Grossglockner and the surrounding three-thousanders, but also because of its architecture it is a favourite with visitors to the Grossglockner High Alpine Road. The memorial was erected in memory of the builders of the scenic road and is a popular photo site.

6 BIRDS OF PREY INFORMATION POINT (2,320 M)

After Fuscher Törl it starts to go downhill again for the first time. Shortly before Fuscher Lake, the "Birds of prey information point" board provides information about domestic birds of prey in the Glockner region. With any luck, they can also be observed in the wild.

7 FUSCHER LACKE (2,262 M)

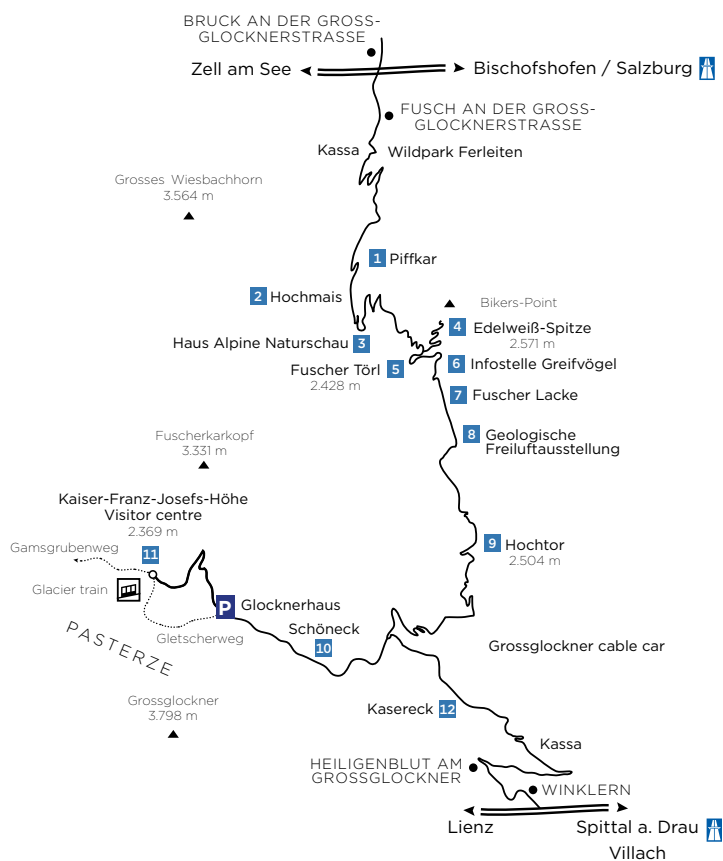
A stopover at Fuscher Lake offers plenty of variety: The small lake invites you to take a 10-minute walk and in the road keeper's house you can view an exhibition and documentation on the history of road construction: It is a really worthwhile endeavour with exciting original documents, audio samples, photos and plans. Across the street you can take a culinary break at the "Mankeiwirt". Not infrequently guests here come face to face with the trusting marmots, which are raised by the owner.

8 „HOHE TAUERN WINDOW“ GEOLOGICAL OUTDOOR EXHIBITION (2,290 M)

At the geological station during the "Alpine Nature Show" you can test the knowledge you've gained. In this area, the road closely follows the route of a thousand year old Roman and Celtic trail, which was later used as a trade route by muleteers.

9 HOCHTOR (2,504 M) - HEAD OF THE PASS

The Hochtor, one of the most historically and geographically significant sites of the Grossglockner High Alpine Road: Here both the saddle point and the top of the pass are reached. In the middle of the tunnel is the border between the provinces of Salzburg and Carinthia. At the north portal, visitors enjoy a snow gully, perfect for snow slides or a snowball fight right up to midsummer. On the south side next to a souvenir shop with a bistro there is a grandiose exhibition entitled "Pass and Sacred Site, Hochtor". It includes, among other things, a bronze Roman statuette of the demigod Hercules from the time of Christ's birth, which was found on the south side of the Hochtor tunnel. Other fragments of statuettes and Celtic and Roman coins are impressive proof of the existence of a shrine on the top of the Glockner Pass, which was very important as it is the shortest trade route between North and South. For visitors who want to walk in the footsteps of traders and slaves, it is possible to make the half-hour hike over the pass from portal to portal.



10 SCHÖNECK (1,953 M)

Fine culinary delights await visitors at the Gasthaus Schöneck. Next to the inn is a themed children's playground under the motto "From Egg to Butterfly", which refers to the diverse flora and fauna of the nearby Glockner. A natural spectacle showing beautiful blossoms and insect diversity - the size of the meadow dwarfs visitors. A botanical tour leads across the meadow, which abounds with 140 different plant species.

11 KAISER-FRANZ-JOSEFS-HÖHE (2,369 M)

The highlight of the excursion is the Kaiser-Franz-Josefs-Höhe, which got its name because of the Kaiser's visit in 1856. Once there, coaches are mostly directed to their own parking spaces - and the "Hoher Sattel" rest area, from which there is a free shuttle service. Only in off-peak times can coaches approach the higher situated Parking Lot 3 directly. The tour of the visitor centre takes about 30 to 45 minutes to complete. (For information about the exhibitions, see page 3).

12 KASERECK (1,911 M)

Between Guttal and Heiligenblut, the Kasereck is an information centre on the subject of the "Natural and Cultural Landscape of Upper Mölltal".

COMING FROM CARINTHIA (SOUTH-NORTH)

From Heiligenblut to Salzburg you first pass Kasereck (12) and Schöneck (10), before reaching Kaiser-Franz-Josefs-Höhe (11). From there the route description must be read in reverse order (from 12 to 1).



GREAT HISTORY

For the construction of the Grossglockner High Alpine Road from 1930-1935 two aspects were kept in mind: The development of this part of the Alps and thus the creation of an important north-south link, and the ability to create jobs in an economically difficult time. Around 4,000 men were engaged in the construction of the six-meter-wide gravel road.



Franz Wallack,
builder of the road



Hard work in the high mountains

The road is one of the most important representative constructions of the First Republic and was a symbol of the economic will of the country to survive. On August 3, 1935, we celebrated the opening of the then most modern high alpine road. Even today, the historic stone walls and road boundaries are largely intact. With the establishment of the Hohe Tauern National Park in 1981, the Grossglockner High Alpine Road was given another important function: it allows access to the heart of the nature reserve.

THE BUILDER - FRANZ WALLACK

The construction of the Grossglockner High Alpine Road is inseparably linked with the name of Franz Wallack. The young civil engineer from Carinthia took over the contract with great vigour and prudence to build a scenic road from the then newly founded Grossglockner High Alpine Road PLC. At his own expense he undertook a study trip to about 43 alpine roads before he started the impressive project. It was to be the "most beautiful road in the Alps", that placed nature into focus.

SNOW REMOVAL

In order to ensure the use of the road from the beginning of May, snow clearance work is performed year round. With the help of four rotary ploughs - a combination of snow blower and plough, which was designed by Franz Wallack - the snow removal takes around three weeks. The "break through" at the top of the Hochtörl is a big event every year. After an average winter the walls of snow in certain route areas can be between eight and ten meters

high in early May. They form the backdrop for an impressive journey into the high mountains.

THE GROSSGLOCKNER HIGH ALPINE ROAD TODAY

With nearly 850,000 visitors during the summer months, the Grossglockner High Alpine Road has remained for years among the Top 3 of the most visited tourist attractions in Austria. Founded in 1931, the Grossglockner High Alpine Road PLC (GROHAG) is the road operator of five panorama roads and a modern tourist business. In addition to the Grossglockner High Alpine Road, the Gerlos Alpine Road is operated with the Krimml Worlds of Water, the Nockalm Road, the Villach Alpine Road and the Goldeck Panoramic Road.

THE LATEST TECHNOLOGY AND SUSTAINABILITY

The Grossglockner High Alpine Road PLC focuses on environmental protection and sustainable development for many years. Along the Grossglockner High Alpine Road several state-of-the-art EV-charging stations have already been built.

Electric charging stations from north to south:

- Km 0 of the Grossglockner High Alpine Road, Bruck
- Landgasthof Wasserfall, Fusch
- Haus Alpine Naturschau, Km 25.4
- Hochtörl, south portal
- Kaiser-Franz-Josefs-Höhe, Km 8.7 on the Glacier Road
- Hotel Rupertihaus, Heiligenblut

DINING AND LODGING ON THE GROSS- GLOCKNER HIGH ALPINE ROAD

A Gasthaus Lukashansl with Ferleiten

Wildlife & Adventure Park

(directly at the cashier's office-Ferleiten)
Family Georg Mayr-Reisch, Tel.: +43 (6546) 220
info@wildpark-ferleiten.at www.wildpark-ferleiten.at

B Restaurant Fuschertörl (Dr.-Franz-Rehrl-Haus)

Family Sallaberger, Tel.: +43 (6545) 7420 or
+43 (676) 6100411 grossglockner-restaurant@sbg.at,
www.grossglockner-restaurant.at

C Edelweiss Hütte

(not reachable by bus), Family Kurt Lederer
Tel.: +43 (6545) 7425 or +43 (664) 2229069
edelweisspitze@aon.at www.edelweisspitze.at

D Römerhütte

Family Wallensteiner, Tel.: +43 (664) 7501191

E Restaurant Fuschelacke "Mankeiwirt"

Herbert and Helene Haslinger
Tel.: +43 (6545) 6779-0 or +43 (664) 5250366
info@fuschelacke.at www.fuschelacke.at

F Alpenhotel Wallackhaus

Gerwald Wallner jun.
Tel.: +43 (4824) 2223 or +43 (676) 4116877
info@wallackhaus.at www.wallackhaus.at

G Gasthaus Schöneck

Family Suntinger, Tel.: +43 (650) 2129802
schoeneck@gmx.at www.gasthaus-schoeneck.at

H Dairy Glockner Knapp Kasa

Family Ebner, Tel.: +43 (664) 1122825

I Karl Volkert Haus

Cecilia Seibald, Tel.: +43 (4824) 2518, +43 (676) 5047895
tonizuegg@aon.at, www.grossglocknerblick.com

J Glocknerhaus – Alpincenter

Beatrix und Peter Reichert, Tel.: +49 (173) 5889066,
+43 (4824) 24666, glocknerhaus@web.de,
Starting point for hikes to the reservoir and to the
Kaiser-Franz-Josefs-Höhe.

K Pasterzenhaus

L Restaurant Kaiser-Franz-Josef-Haus & Panorama Restaurant

Alpenhotels Grossglockner Sauper GmbH
Tel.: +43 (4824) 2512 or +43 (664) 2868936
alpenhotels@grossglockner.co.at, www.grossglockner.co.at

M Grossglockner Gastbetriebe - Freiwanddeck

Kurt Sauper Gastronomiebetriebe Grossglockner GmbH,
Tel.: +43 (4824) 2513
info@grossglockner-restaurants.com
www.grossglockner-restaurants.com

N Alm Restaurant Kasereck

O Gasthaus Tauernalm

Cäcilia Seibald und Anton Bernhard, Tel.: +43 (4824) 2059
office@tauernalm.at, www.tauernalm.at

Free guided tours of the Gamsgrube Nature Trail:

Beginning of July – end of September, daily at 11:00 am, Meeting
point: information point in the visitor centre of Kaiser-Franz-Josefs-
Höhe. Equipment (alpine trail): solid, sturdy shoes, weatherproof
clothing, daypack with water bottle, possibly hiking poles. Suitable for
children age 6 or older. Duration: 2.5 hours (guided group tours also
possible), Tel.: +43 (4825) 6161, nationalpark@ktn.gv.at

Further tours (not free): **Glacier path to the Pasterze**

Kings of the Alps: Alpine ibex watching

Info & Registration. Tel. +43 (4825) 6161, nationalpark@ktn.gv.at

Glockner Shops & Bistro:

- 1 ☒ Piffkar • Tel.: +43 (6546) 600-410
 - 3 ☒ Haus Alpine Naturschau • Tel.: +43 (6546) 600-415
 - 4 Edelweiss Peak
 - 5 Fuschertörl
 - 9 ☒ Hochtörl Pass • Tel.: +43 (6546) 600-430
 - 10 Schöneck
- info@grossglockner.at
www.grossglockner.at



FACTS ABOUT THE ROAD:

Prices: For prices please visit our website www.grossglockner.at

With a passenger car or motorbike day ticket you can drive on the
road on the date of issue as many times as you wish, exit and entrance
is also possible. When travelling by coach, the return trip on the
same day is free of charge (exit and entrance).

Road Length: 48 km

Valley communities: Ferleiten, Fusch an der Grossglocknerstrasse
(Salzburg), Heiligenblut am Grossglockner (Carinthia)

Altitude increase: The pass road rises to 2,504 meters (Hochtörl), the
access road to the Edelweiss Spitze rises to 2,571 meters (Caution:
ban on vehicles over 3.5 tonnes)

Number of curves: 27 bends on the north-south crossing, 3 bends
on the Glacier Road, 6 bends on the road to the Edelweiss Spitze

Minimum curve radius: 12 meters

Average curve radius: 15 meters

Tunnel height: Mittertörl- and Hochtörl tunnels: up to 4 meters (sing-
le passage max. 4.2 meters.)

FURTHER INFORMATION:

Accessible exhibitions and sanitary facilities:

- Cashier's office - Ferleiten
- 3 Haus Alpine Naturschau (Upper Nassfeld)
- 9 Hochtörl, south portal
- 12 Kaiser-Franz-Josefs-Höhe (visitor centre)
- G Gasthaus Schöneck
- J Glocknerhaus

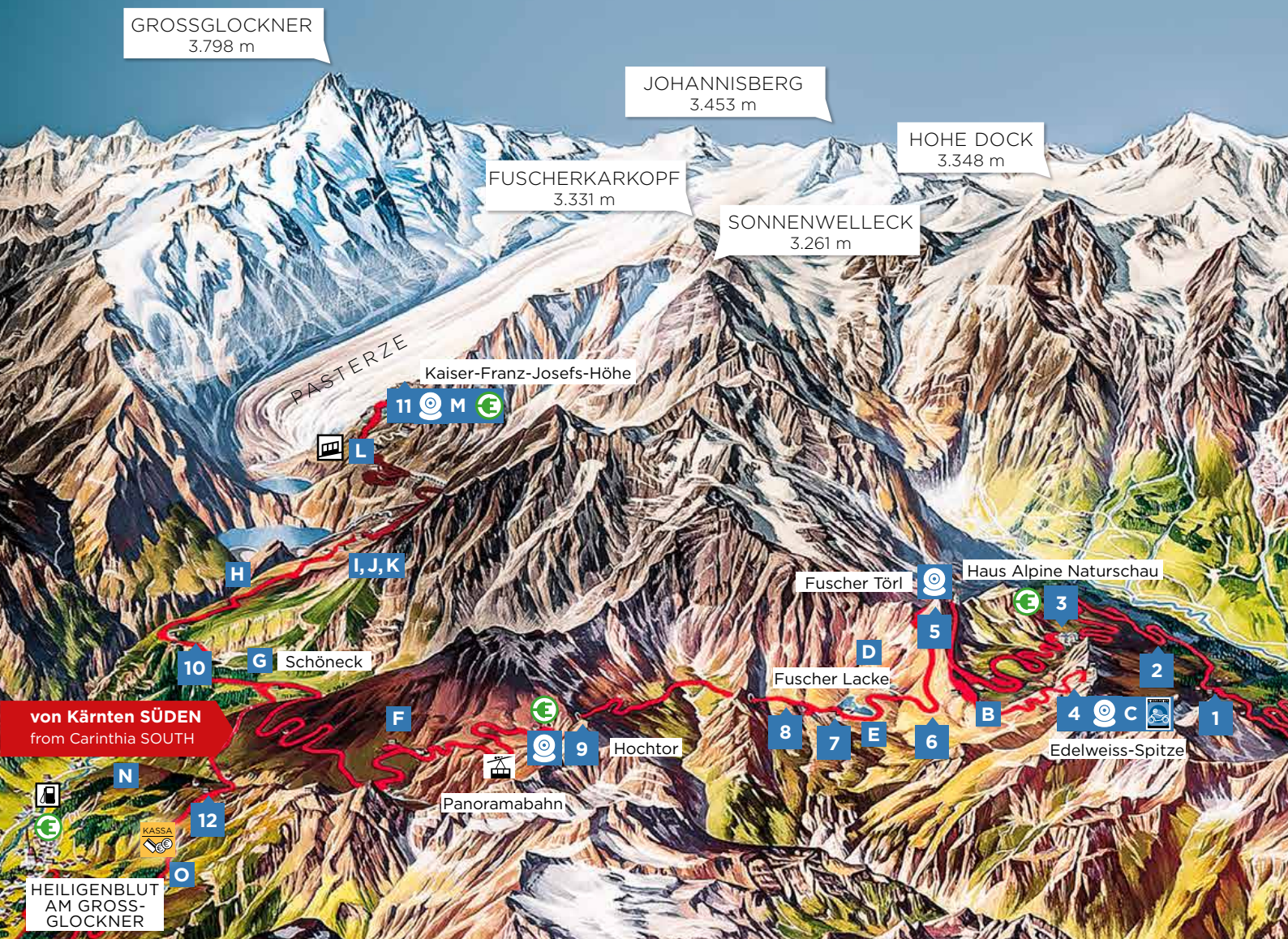
Cashier's offices, emergency & breakdown services:

Info-point Ferleiten (Salzburg): +43 (6546) 650

Info-point Heiligenblut (Carinthia): +43 (4824) 2212

Important information for coaches: Automatic number plate reco-
gnition at the ticket offices: It is required to drive up to the lighted
barriers at the ticket booth. No dispatch possible at the car park by
coach driver or tour guide. Ban on coaches over 3.5 tonnes for the
Edelweiss Spitze.

Important Information for bikers: Bikers Point with lockable safes at
Edelweiss Spitze and at Kaiser-Franz-Josefs-Höhe.



1 Pifflkar 1,620 m

Exhibition „Salzburg's Tallest - the Fascination of Mountains“, playground, nature trail (30 min) through the special protection area with the “Larch Meadows”.



2 Hochmais 1,850 m

Info-point “Glacier, the Rotmoos and the Altitudes of Vegetation”.



3 Haus Alpine Naturschau

2,260 m, Modern Museum of Ecology in the High Mountains, Marmot show and exhibitions, open-air installation “Salzburg's Tallest – Mountain Journeys”, botanical hiking trail “World of Lichen in the High Mountains”, Shop and Bistro.



4 Edelweiss Spitze 2,571 m

Short access road to the highest vista with panoramic views of more than 30 three-thousanders. Bikers-Point. Not suitable for coaches.



5 Fuschertörl 2,428 m

Memorial. Panoramic terrace and most beautiful photo site on the north side.



6 Birds of prey information point 2,320 m



7 Fuschertörl 2,262 m

Exhibition “Construction of the Road” in the original road keeper's house, a short walk around the lake (10 min), playground and “Mankeiwirt”.



8 „Hohe Tauern Window“ geological outdoor exhibition 2,290 m



9 Hochtörl 2,504 m

Head of the Pass. Exhibition “Pass and Sacred Site, Hochtörl”, Educational trail: “Celtic-, Pack Train- and Roman Routes” (30 min), shop and bistro with a beautiful viewing terrace.



10 Schöneck 1,953 m

Natural wonders, botanical hiking trail “Wonderful World of Glockner” (10 min), theme playground, guest house.



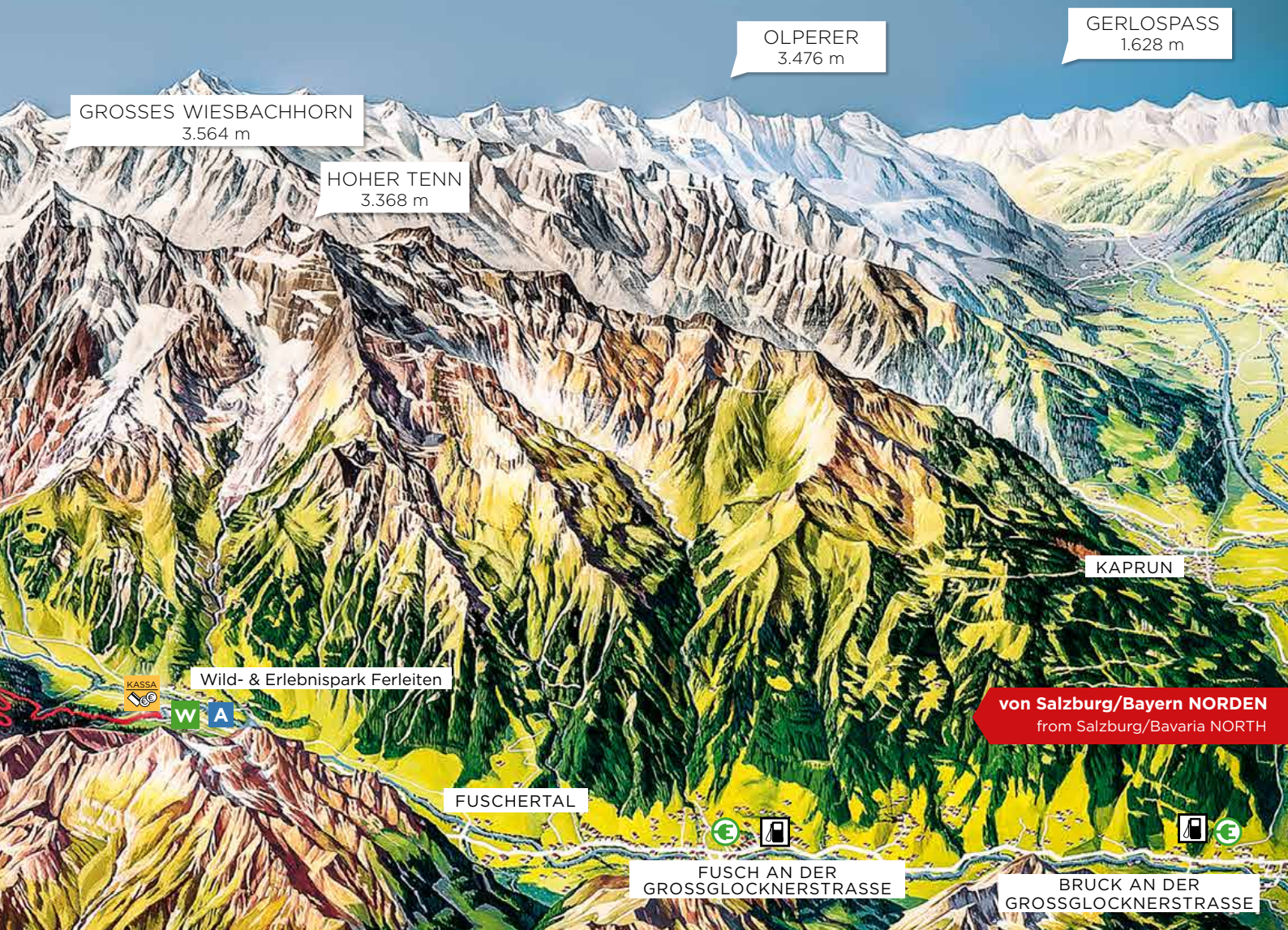
11 Kaiser-Franz-Josefs-Höhe

2,369 m, a perfect view of the Grossglockner and the Pasterze glacier. Visitor centre with the special “Success Story of the Automobile”, the art exhibition “Alpenliebe” and the exhibition „Glacier.Life“ as Glockner cinema, Glockner panorama room, National Park Information Office. Wilhelm Swarovski Observatory: Mining and wildlife observation. Panorama Trails: Gamsgrube Trail to the Winkel waterfall, Glacier Trail (alpine paths) and Kaiserstein trail.



12 Kasereck information office 1,911 m





MORE OFFERS:

Not associated with the Grossglockner High Alpine Road PLC, therefore must be paid separately.

W Wildlife & Adventure Park (1,145 m)
Discount with the Grossglockner day ticket
www.wildpark-ferleiten.at

Glacier train at the Kaiser-Franz-Josefs-Höhe (2,369 m)

Grossglockner panorama cable car (Valley station 2,200 m – Schareck 2,604 m) view of the Grossglockner.

VISIT THE RESPECTIVE ENTRANCE LOCATIONS:
Heiligenblut am Grossglockner - the most beautiful mountain village of Austria - the Trail of Legends is well worth seeing. www.heiligenblut.at

Fusch an der Grossglocknerstrasse - a small community In the heart of the "National Park Hohe Tauern"
Bruck an der Grossglocknerstrasse with the „historic Km 0“ of the Grossglockner High Alpine Road
www.grossglockner-zellersee.info

Please inform yourself about current opening times at the exhibitions, meeting points and tour times, terms and conditions and information about data privacy protection on www.grossglockner.at

Information available under info@grossglockner.at
Tel.: +43 (662) 873673-0


LEGENDE

	Themed playground		Gastronomy		Electric vehicle charging station
	Experience nature		WC		Bus
	Wildlife preserve		Barrier-free facilities		Web cam
	Cashier's office		Souvenirs		Defibrillator
	Bikers-Point		Gas station		

Multimedia-Guide



1. Get the **free Locandy app** at Playstore or Appstore.
2. Scan the **QR code** with the app.





SPECIALS FOR COACHES



Over 100 free coach parking spaces. Most of the parking is equipped with tables and benches for a relaxing stop!

NORTH SIDE SALZBURG

1 Piffkar*	5 coaches
Km 20.2	2 coaches
Bend 7, Km 22.3	2 coaches
Lower Nassfeld, km 22.9	2 coaches
3 Haus Alpine Naturschau*	7 coaches
5 Fuscher Törl	
Car park 1*	15 coaches
Car park 2*	5 coaches
Car park 3	3 coaches
7 Fuscher Lacke*	4 coaches
9 Hochtör North	5 coaches

SOUTH SIDE CARINTHIA

9 Hochtör South*	5 coaches
Wallackhaus*	3 coaches
Schobereck	2 coaches
10 Schöneck*	3 coaches
Karl-Volkert-Haus*	2 coaches
Glocknerhaus*	2 coaches
11 Kaiser-Franz-Josefs-Höhe*	60 coaches
12 Kasereck*	3 coaches

* Restaurant service or Glockner Shop with WC

DRIVING TIMES

Salzburg – Cashier's office Ferleiten	1 h 45 min
Spittal – Cashier's office Heiligenblut	1 h 25 min
Lienz – Cashier's office Heiligenblut	40 min
Cashier's office Ferleiten – Cashier's office Heiligenblut – crossing only:	1 hr 20 min
Cashier's office Ferleiten – Piffkar	10 min
Cashier's office Ferleiten – Alpine Nature Show	25 min
Cashier's office Ferleiten – Edelweiss Spitze not for coaches to the car park / to the peak	30 min
Cashier's office Ferleiten – Fuscher Törl	35 min
Cashier's office Ferleiten – Fuscher Lake	40 min
Cashier's office Ferleiten – Hochtör South	45 min
Cashier's office Ferleiten – Blumenwiese Schöneck	55 min
Cashier's office Ferleiten – Kaiser-Franz-Josefs-Höhe	1 h 5 min
Cashier's office Ferleiten – Kasereck	1 h

REGULAR CUSTOMER DISCOUNTS FOR OUR PARTNERS

Become a **coach operator**, **taxi companies** or **tour operator preferred customer** of the Grossglockner High Alpine Road PLC.
Information under www.grossglockner.at

AS A PREFERRED CUSTOMER GET DISCOUNTS UP TO 30%!

Also check out discounted guest card offers in your accommodation region. The Grossglockner High Alpine Road AG is in Carinthia a member with the **National Park Kärnten Card** www.np-kaerntencard.at and in the Salzburg region with the **National Park SommerCard** www.nationalpark-sommercard.at



HOW TO REACH US

CONTACT INFO: GROSSGLOCKNER HOCHALPENSTRASSEN AG (GROHAG)

Rainer Strasse 2, 5020 Salzburg, Austria

Telephone of the cashier's office in Ferleiten (Salzburg):

+43 (65 46) 650 • Geodata: 47°10'5.75"N 12°48'49.88"E

Telephone of the cashier's office in Heiligenblut (Carinthia):

+43 (48 24) 2212 • Geodata: 47° 2'42.38"N 12°51'17.51"E

Phone Directorate Salzburg City: +43 (662) 873673-0

info@grossglockner.at • grossglockner.at

General Terms and Conditions at grossglockner.at

OPENING HOURS: GROSSGLOCKNER HIGH ALPINE ROAD

Early May to 31 May: 6:00 am to 8:00 pm

June 1 to August 31: 5:00 am until 9:30 pm

September 1 to early November: 6:00 am until 7:30 pm

Information about last-minute road closings due to bad weather is only possible by calling the cashier's office in Ferleiten.

All exhibitions are open daily from 10:00 am to 5:00 pm

„Alpine Nature Show“ daily from 9:00 am until 5:00 pm



#grossglockner